



AGENDA

POLICE SERVICES BOARD MEETING

June 21, 2017

9:00 am

Council Chambers, Town Hall

Pages

1. CALL TO ORDER

2. DECLARATION OF PECUNIARY INTEREST

3. ADDITIONS TO THE AGENDA

THAT the June 21, 2017 Police Services Board Agenda be accepted as presented.

4. ADOPTION OF MINUTES FROM PREVIOUS MEETING

1

THAT the minutes of the May 24, 2017 Police Services Board meeting be approved and signed by the Chair and Secretary.

5. BUSINESS ARISING FROM MINUTES

6. DELEGATIONS

(None)

7. REPORTS

7.1 OPP Monthly Statistics (May 2017)

5

THAT the OPP Monthly Report (May 2017) be received for information.

7.2 False Alarm Report (May 2017)

21

THAT the monthly false alarm report (May 2017) be received for information.

8. CORRESPONDENCE

8.1 Ministry of Community Safety and Correctional Services re: OPP Billing Survey 23

THAT the correspondence from the Ministry of Community Safety and Correctional Services be received for information.

8.2 Forum Research Inc. re: Distracted Driving Survey 27

THAT the correspondence from Forum Research Inc. be received for information.

9. OTHER BUSINESS

10. UPCOMING MEETINGS

July - No Meeting

August - No Meeting

September 20, 2017, 9:00am, Council Chambers

11. ADJOURNMENT

THAT the June 21, 2017 Police Services Board meeting be adjourned at _____ am.



MINUTES
Police Services Board

May 24, 2017
9:00am
Council Chambers, Town Hall

Board Members Present: Councillor Don Van Galen, Chair
Mayor Strathdee
Fred Stam
Peter McAsh

Board Member Regrets: Henry de Young

OPP Present: Inspector Rob Scott
Staff Sergeant Stephane Pilon

Staff Present: Brent Kittmer, CAO / Clerk, Board Secretary

1. CALL TO ORDER

Chair Van Galen called the meeting to order at 9:00am.

2. DECLARATION OF PECUNIARY INTEREST

None declared.

3. ADDITIONS TO THE AGENDA

Chair Van Galen asked Inspector Scott to speak to the recent Special Investigations Unit investigation and the Board's role under Other Business.

4. ADOPTION OF MINUTES FROM PREVIOUS MEETING

Moved By Peter McAsh

Seconded By Fred Stam

THAT the minutes of the April 19, 2017 Police Services Board meeting be approved and signed by the Chair and Secretary.

CARRIED

5. BUSINESS ARISING FROM MINUTES

Member Peter McAsh sought asked if there was any follow up from the OPP regarding noisy truck complaints.

Inspector Rob Scott stated that officers contacted the complainant. Officers continue to patrol the area. The complainant was satisfied with the initial point of contact from the OPP.

Chair Van Galen stated that the complainant is still concerned about the matter.

6. DELEGATIONS

None presented.

7. REPORTS

7.1 OPP Monthly Statistics (April 2017)

Inspector Rob Scott spoke to the report and answered questions of the Board.

Mayor Strathdee asked what the "Public Complaints" statistics in the report represented. Inspector Scott confirmed that these statistics track formal complaints only, and are County wide.

Moved By Fred Stam

Seconded By Peter McAsh

THAT the OPP Monthly Report (April 2017) be received for information.

CARRIED

7.2 False Alarm Report (April 2017)

Inspector Rob Scott spoke to the report.

Moved By Peter McAsh

Seconded By Fred Stam

THAT the monthly false alarm report (April 2017) be received for information.

CARRIED

8. CORRESPONDENCE

8.1 OPP Re: Motor Vehicle Collision Reports

The Board reviewed the correspondence, and asked what the purpose of these reports would be for the Town. Mr, Kittmer replied that it assists in recovering damages in "at-fault" accidents.

Moved By Mayor Strathdee

Seconded By Fred Stam

THAT the May 5, 2017 correspondence from the OPP regarding motor vehicle collision reports be received for information.

CARRIED

9. OTHER BUSINESS

9.1 OPP Report on Special Investigations Unit Investigation

Inspector Rob Scott noted that an injury occurred in a recent arrest, and that the Special Investigations Unit (SIU) was called to review. The Inspector further stated that there was very little that could be said about the matter as the SIU mandate has been invoked and an investigation is underway.

Inspector Scott advised the Board that there is no role for the Police Services Board in this process as the SIU handles all investigations independently.

Mayor Strathdee asked who reports an incident to the SIU, and Inspector Scott confirmed that it is the OPP who self-reports. Civilian complaints are not reported to the SIU and follow the formal complaint process established in the Police Services Act.

9.2 Verbal Update - Police Services Agreement Negotiations with the City of Stratford

Brent Kittmer provided a verbal update and current status of the ongoing negotiations with the City of Stratford Police.

10. UPCOMING MEETINGS

Chair Van Galen announced the upcoming meetings of the Board.

Member Peter McAsh sends his regrets for the June 21, 2017 meeting.

Moved By Peter McAsh

Seconded By Fred Stam

THAT this meeting of the Police Services Board be adjourned at 9:45am.

CARRIED

Chair Don Van Galen

Brent Kittmer, CAO / Clerk, Board Secretary



Perth County



St. Marys Police Services Board Report



May 2017



Perth County OPP Community Safety and Engagement Report

St. Marys 2017/May

Calls for Service

2017: 159	2016: 138	2015: 134
-----------	-----------	-----------

Public Complaints

Policy	Nil
Service	Nil
Conduct	Nil

Secondary Employment

N/A

DAR - Community Safety / Mobilization Hours

Number of Cruiser Patrol Hours:	196.50
Number of Foot Patrol Hours:	49.00
Number of School Patrol Hours:	13.00
Number of Specialized Patrol Hours:	Nil
Number of Focused Patrol Hours:	10.00
Number of Community Mobilization Hours:	23.25
Number of RIDE Program Hours:	4.00
Number of Auxiliary Hours:	113.00

Detachment Initiatives

Number of Targeted Media Releases:	<p>NUMBER OF TARGETED MEDIA RELEASES:</p> <p>7 media releases were placed on the Perth County Media Portal. Four were directly related to St. Marys.</p> <p>These included:</p> <ul style="list-style-type: none">• Information on a the Emergency Services Exercise• Information that SIU invoked mandate pertaining to an incident
------------------------------------	--

Perth County OPP Community Safety and Engagement Report

St. Marys 2017/May

Crime and Traffic Campaigns/Initiatives:	<p>There were 9 Collisions in St. Marys in May (9 Property Damage, 0 Personal Injury).</p> <p>There were 2 RIDE programs conducted in St. Marys in May yielding no charges or tests.</p> <p>The Canada Road Safety Week traffic campaign occurred with police laying 219 speeding charges for the county, along with 15 seatbelt charges, 11 fail to yield (or stop sign) charges and 4 impaired/over 80 charges.</p>
Public Education Campaigns:	<p>PUBLIC EDUCATION & CAMPAIGNS:</p> <p>In May a bike rodeo was conducted in conjunction with the Downie Optimist Club. This was held in St. Marys Pyramid Centre on May 27, 2017. 107 children participated in this event and 37 new helmets were distributed by the Brain and Mind Matters Community Fund to children requiring them. These helmets were donated by Home Hardware. OPP auxiliary members participated in both planning and delivery of this event and played a key role to its organization and success.</p> <p>PC Melnychuk also completed media releases for the Town of St. Marys Emergency Services exercise that took place on May 31, 2017. Perth County OPP also ensured that messaging for this event was distributed through both traditional (radio, TV and print) and social media formats (Facebook, Twitter).</p> <p>On May 30, 2017 several presentations were made to students at St. Marys DCVI concerning the topic of "sexting".</p> <p>General releases were distributed regarding:</p> <ul style="list-style-type: none"> • Canada Road Safety Week • The issuing of naloxone to officers
Crime Stoppers:	<p>12 Total new OPP tips (Perth County only)</p> <ul style="list-style-type: none"> ➤ 1 Perth Drugs ➤ 11 Perth Intelligence <p>One meeting attended and no presentations completed.</p>

Perth County OPP Community Safety and Engagement Report

St. Marys 2017/May

Community Engagement

<p>School/Youth Officer Hours / Calls for Service:</p>	<p>PC McLeod has presented the OPP KIDS program to Little Falls Public School and conducted a sexting presentation at DCVI.</p> <p>There were two calls for service in May at St. Marys DCVI. They were:</p> <ul style="list-style-type: none">• Trouble with Youth regarding a possible planned assault• Domestic Disturbance whereby the victim was being bullied
<p>Community Mobilization Officer:</p>	<p>In the month of May, PC Dekoning attended numerous meetings and functions in his role as the Community Mobilization and Engagement Officer. It is an important part of his job to continue to network with community partners in order to make the appropriate referrals when dealing with prolific subjects.</p> <p>PC Dekoning attended a Canadian Police Newcomer's Engagement meeting at OPP Headquarters in Orillia. The meeting discussed the role of police in the recent Syrian Refugee crisis. PC Dekoning also attended an OPP Mental Health Strategy meeting at Regional Headquarters in London. The meeting discussed the direction of the OPP moving forward when dealing with mental health.</p> <p>PC Dekoning has completed the Kid's Program with a St Mary's youth who has mental health and behavioral issues. The youth was engaged and enjoyed the program and received a certificate upon completion.</p> <p>PC Dekoning has been making contacts with a number of St Marys residents who are experiencing mental health and addiction issues. The subjects are often transient so it can be a challenge connecting with them to ascertain if they are receptive to receiving assistance.</p> <p>Community Mobilization Involvement in St Marys in May:</p> <ul style="list-style-type: none">• Attend regular Situation Table, Stop Violence Against Women, Perth County High Risk Offender and Youth Justice Steering Committee meetings.• Assist front line officers with calls for service.• Utilize the Perth County Crisis Unit regularly. <p>Police investigated 5 Mental Health Act calls in St. Marys during the month of May.</p>

Perth County OPP Community Safety and Engagement Report

St. Marys 2017/May

	During the first five months of 2016, Perth County OPP were involved in 68 Mental Health calls for service compared to 55 during the same time frame of 2017 resulting in a 19 percent reduction. Based on these early results, it is anticipated that this proactive approach driven by analytics will ensure that those in mental crisis will receive improved community support and police mental health calls will continue to trend downward.
Focused Patrol Initiatives:	<ul style="list-style-type: none"> • 17-385 Patrols of Farm Equipment Dealerships throughout the county. Ongoing until 20Jun17...10 hours of patrol registered county-wide through the end of May • 17-405 Patrols requested in conjunction with Stop & Look Campaign (Stop Signs). Ran from June 5th-11th with a total of 91.75 hours dedicated to this initiative and 41 charges laid.
Community Events:	<ul style="list-style-type: none"> • May 8th Sgt Lobb met with members of the BIA and provided advice on robbery prevention. The Auxiliary unit will meet with business owners in the near future to complete Safeguard Ontario safety planning. • May 31st Community Emergency Disaster Planning Day. This was well-attended and well-received within the community. Numerous emergency personnel from various services were in attendance and worked together to ensure a safe resolution to the exercise. A debriefing session was held afterwards.

Noteworthy Occurrences

- There was a theft of a kayak from Canadian Tire. This is the second such theft in three weeks from this location.
- On May 31st, the OPP utilized a vehicle equipped with the Satellite Technology Apprehension Response (STAR) system after receiving a call from the London Police Service who were following a pick-up truck that was towing a trailer and refused to stop. OPP officers were able to work with the London Police Service and receive updated information as to the location of the wanted vehicle as it continued to travel eastbound on Highway 401, eventually exiting at Drumbo Road. The STAR equipped OPP vehicle continued to proceed to the area where it was able to safely deploy a Global Position System (GPS) projectile. The projectile allowed the OPP Provincial Communications Centre (PCC) in London to safely track the movements and location of the truck and trailer, without any police involvement as it proceeded towards Waterloo and then became stationary. The Waterloo Regional Police were then contacted and short time later, the stolen trailer was located exactly where it was tracked to. The trailer had been stolen from a Line 14, Perth South address.

Perth County OPP Community Safety and Engagement Report

St. Marys 2017/May

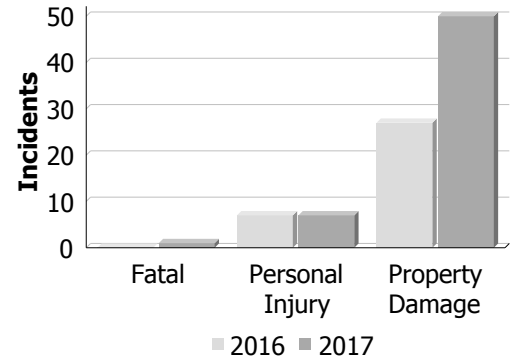
Looking Forward

Trends:	<ul style="list-style-type: none">There were just 4 incidents of violent crime in St. Marys over the first 5 months of 2017, which is down from 10 incidents during the same time frame in 2016 and down significantly from the five year average of 15 incidents. Based on data from the past five years, St. Marys should be seeing 2.8 incidents of violent crime/month.
Detachment Pressures:	<ul style="list-style-type: none">Current vacancies / Block training commenced.
Community Pressures:	<ul style="list-style-type: none">Complaints regarding dump/gravel trucks speeding. Officers are aware and will take appropriate action.

Police Services Board Report for St. Marys
Collision Reporting System
May - 2017

Motor Vehicle Collisions by Type

Incidents	May			Year to Date - May		
	2016	2017	% Change	2016	2017	% Change
Fatal	0	1	--	1	2	100.0%
Personal Injury	7	7	0.0%	43	44	2.3%
Property Damage	27	50	85.2%	172	192	11.6%
Total	34	58	70.6%	216	238	10.2%



Fatalities in Detachment Area

Incidents		May			Year to Date - May		
		2016	2017	% Change	2016	2017	% Change
Motor Vehicle Collision	Fatal Incidents	0	1	--	1	2	100.0%
	Alcohol Related	0	0	--	0	0	--
Off-Road Vehicle	Fatal Incidents	0	0	--	0	0	--
	Alcohol Related	0	0	--	0	0	--
Motorized Snow Vehicle	Fatal Incidents	0	0	--	0	0	--
	Alcohol Related	0	0	--	0	0	--

Persons Killed		May			Year to Date - May		
		2016	2017	% Change	2016	2017	% Change
Motor Vehicle Collision		0	1	--	1	2	100.0%
Off-Road Vehicle		0	0	--	0	0	--
Motorized Snow Vehicle		0	0	--	0	0	--

Detachment: 6N - PERTH COUNTY
Location code(s): 6N00-PERTH COUNTY
Data source date: 2017/06/12

Report Generated by:
McFalls, Shawn

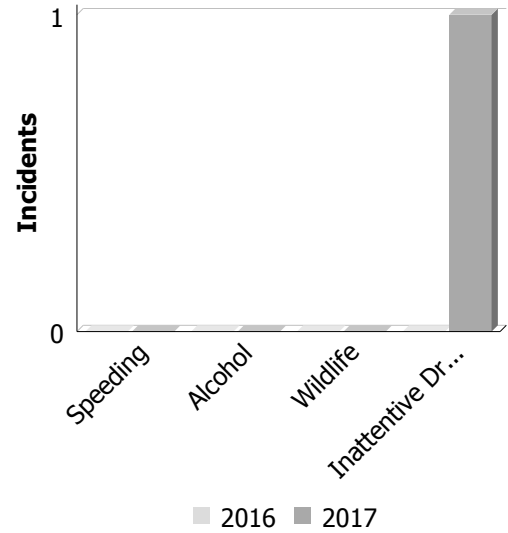
Report Generated on:
13-Jun-17 3:40:59 PM
PP-CSC-Operational Planning-4300

Police Services Board Report for St. Marys
Collision Reporting System
May - 2017

Primary Causal Factors in Fatal Motor Vehicle Collisions

Incidents	May			Year to Date - May		
	2016	2017	% Change	2016	2017	% Change
Speeding as a contributing factor	0	0	0	1	0	-100.00%
Where alcohol is involved	0	0	0	0	0	0
Wildlife as a contributing factor	0	0	0	0	0	0
Inattentive driver as a contributing factor	0	1	0	0	2	0

Persons Killed	May			Year to Date - May		
	2016	2017	% Change	2016	2017	% Change
Seatbelt as a contributing factor	0	0	0	0	0	0



Data Utilized

- SQL online application reporting system – OPP CRS 2.3.09
- Collision Reporting System Business Intelligence Cube

Detachment: 6N - PERTH COUNTY
Location code(s): 6N00-PERTH COUNTY
Data source date: 2017/06/12

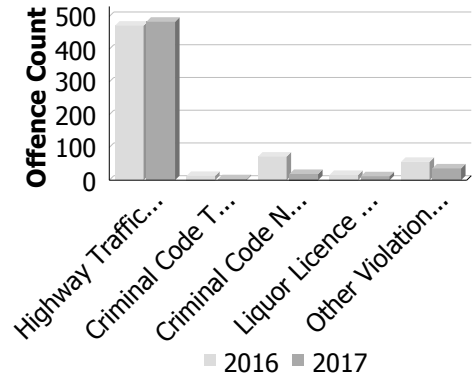
Report Generated by:
 McFalls, Shawn

Report Generated on:
 13-Jun-17 3:40:59 PM
 PP-CSC-Operational Planning-4300

Police Services Board Report for St. Marys
Integrated Court Offence Network
May - 2017

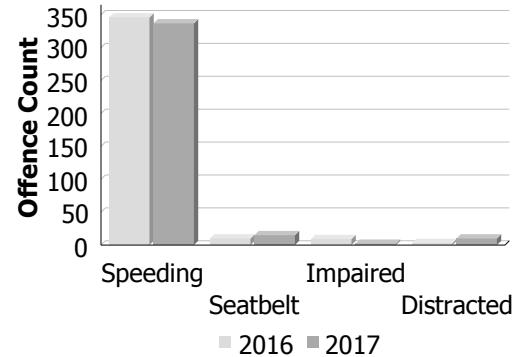
Criminal Code and Provincial Statute Charges Laid

Offence Count	May			Year to Date - May		
	2016	2017	% Change	2016	2017	% Change
Highway Traffic Act	472	484	2.5%	1,850	1,766	-4.5%
Criminal Code Traffic	13	3	-76.9%	37	47	27.0%
Criminal Code Non-Traffic	72	19	-73.6%	242	226	-6.6%
Liquor Licence Act	16	12	-25.0%	64	57	-10.9%
Other Violations	56	36	-35.7%	208	226	8.7%
All Violations	629	554	-11.9%	2,401	2,322	-3.3%



Traffic Related Charges

Offence Count	May			Year to Date - May		
	2016	2017	% Change	2016	2017	% Change
Speeding	346	337	-2.6%	1,178	1,082	-8.1%
Seatbelt	10	15	50.0%	19	36	89.5%
Impaired	9	2	-77.8%	31	35	12.9%
Distracted	3	10	233.3%	45	59	31.1%



Integrated Court Offence Network data is updated on a monthly basis: Data could be as much as a month and a half behind.

Data Utilized

- Ministry of Attorney General, Integrated Court Offence Network
- Integrated Court Offence Network Charge Business Intelligence Cube

Detachment: 6N - PERTH COUNTY

Location code(s): 6N00 - PERTH COUNTY

Data source date:
16-Jun-17 10:55:54 AM

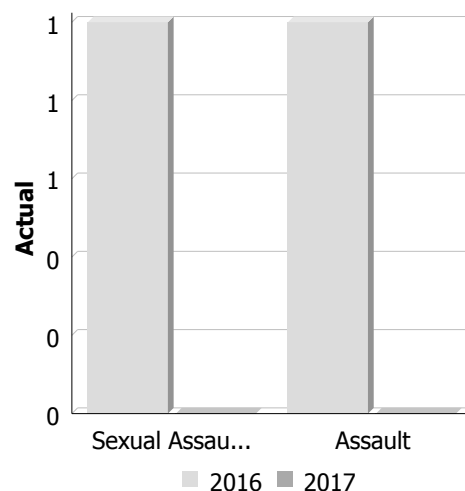
Report Generated by:
McFalls, Shawn

Report Generated on:
19-Jun-17 9:26:16 AM
PP-CSC-Operational Planning-4300

**Police Services Board Report for St. Marys
Records Management System
May - 2017**

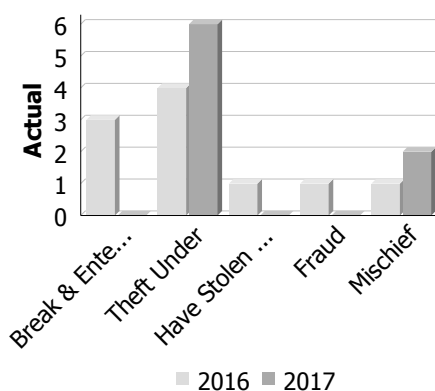
Violent Crime

Actual	May			Year to Date - May		
	2016	2017	% Change	2016	2017	% Change
Murder	0	0	--	0	0	--
Other Offences Causing Death	0	0	--	0	0	--
Attempted Murder	0	0	--	0	0	--
Sexual Assault	1	0	-100.0%	2	0	-100.0%
Assault	1	0	-100.0%	7	4	-42.9%
Abduction	0	0	--	0	0	--
Robbery	0	0	--	0	0	--
Other Crimes Against a Person	0	0	--	1	1	0.0%
Total	2	0	-100.0%	10	5	-50.0%



Property Crime

Actual	May			Year to Date - May		
	2016	2017	% Change	2016	2017	% Change
Arson	0	0	--	0	0	--
Break & Enter	3	0	-100.0%	3	1	-66.7%
Theft Over	0	0	--	1	7	600.0%
Theft Under	4	6	50.0%	10	17	70.0%
Have Stolen Goods	1	0	-100.0%	1	0	-100.0%
Fraud	1	0	-100.0%	9	6	-33.3%
Mischief	1	2	100.0%	19	10	-47.4%
Total	10	8	-20.0%	43	41	-4.7%



Drug Crime

Actual	May			Year to Date - May		
	2016	2017	% Change	2016	2017	% Change
Possession	0	0	--	0	1	--
Trafficking	0	0	--	0	0	--
Importation and Production	0	0	--	0	0	--
Total	0	0	--	0	1	--



Clearance Rate

Detachment: 6N - PERTH COUNTY

Location code(s): 6N00 - PERTH COUNTY

Area code(s): 6224 - St. Marys, 6296 - DVCI (St Marys District Collegiate and Vocational Institute)

Data source date:

2017/06/10

Report Generated by:

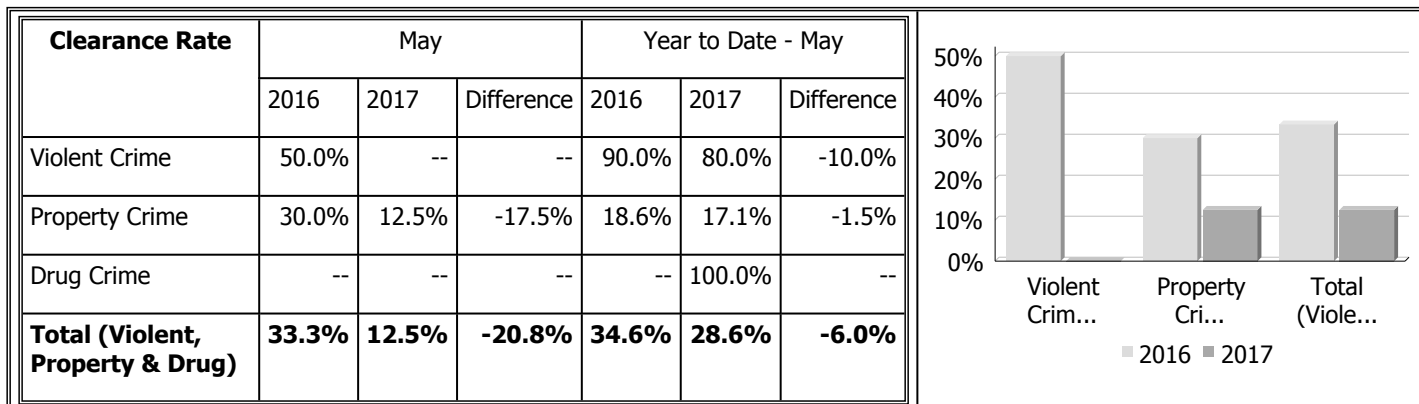
McFalls, Shawn

Report Generated on:

13-Jun-17 3:42:17 PM

PP-CSC-Operational Planning-4300

**Police Services Board Report for St. Marys
Records Management System
May - 2017**



Criminal Record and Vulnerable Sector Screening Checks

Actual	May			Year to Date - May		
	2016	2017	% Change	2016	2017	% Change
Criminal Record Checks	0	0	--	1	0	-100.0%
Vulnerable Sector Screening Checks	0	0	--	0	0	--

Category	2016	2017
Criminal Record Checks	1	0
Vulnerable Sector Screening Checks	0	0

Data contained within this report is dynamic in nature and numbers will change over time as the Ontario Provincial Police continue to investigate and solve crime.

Data Utilized

- Major Crimes
- Niche RMS All Offence Level Business Intelligence Cube

Detachment: 6N - PERTH COUNTY

Location code(s): 6N00 - PERTH COUNTY

Area code(s): 6224 - St. Marys, 6296 - DVCI (St Marys District Collegiate and Vocational Institute)

Data source date:

2017/06/10

Report Generated by:

McFalls, Shawn

Report Generated on:

13-Jun-17 3:42:17 PM

PP-CSC-Operational Planning-4300

STATEMENT OF FEES

COLLECTED RECOVERABLE EXPENSES

Perth County Detachment

St Marys

Month of: May 2017			
Service	Receipted	Cash	Sub-Total
Record Checks - Employment	27	\$675.00	\$675.00
Fingerprints	3	\$79.50	\$79.50
Insurance Requests	1	\$42.25	\$42.25
Occurrence Reports			
RCMP	3	\$75.00	\$75.00
Totals			\$871.75

Year to Date (includes current month)			
Service	Receipted	Cash	Year to Date
Record Checks - Employment	119	\$3000.00	\$3000.00
Fingerprints	4	\$106.00	\$106.00
Insurance Requests	7	\$295.75	\$295.75
Occurrence Reports	1	\$42.25	\$42.25
RCMP	3	\$75.00	\$75.00
Totals			\$3519.00



Calls For Service (CFS) Billing Summary Report

**St. Marys
May - 2017**

Billing Categories <i>(Billing categories below do not match traditional crime groupings)</i>		2017				2016			
		May	Year to Date	Time Standard	Year To Date Weighted Hours	May	Year to Date	Time Standard	Year To Date Weighted Hours
Violent Criminal Code	Sexual Assault	0	0		0.0	0	2	14.8	29.6
	Assault With Weapon or Causing Bodily Harm-Level 2	0	1	14.8	14.8	0	2	14.8	29.6
	Assault-Level 1	0	4	14.8	59.2	1	7	14.8	103.6
	Criminal Harassment	1	2	14.8	29.6	0	3	14.8	44.4
	Indecent/Harassing Communications	0	1	14.8	14.8	0	0		0.0
	Utter Threats to Person	0	1	14.8	14.8	1	2	14.8	29.6
	Total	1	9	14.8	133.2	2	16	14.8	236.8
Property Crime Violations	Break & Enter	0	1	6.4	6.4	2	2	6.4	12.8
	Unlawful in a dwelling house	0	1	6.4	6.4	1	1	6.4	6.4
	Theft Over - Other Theft	0	1	6.4	6.4	0	0		0.0
	Theft of Motor Vehicle	0	2	6.4	12.8	0	1	6.4	6.4
	Theft of - Automobile	0	3	6.4	19.2	0	0		0.0
	Theft of - Trucks	0	3	6.4	19.2	0	0		0.0
	Theft of - All Terrain Vehicles	0	1	6.4	6.4	0	0		0.0
	Theft Under -master code	0	1	6.4	6.4	1	1	6.4	6.4
	Theft under - Farm Equipment	0	0		0.0	0	1	6.4	6.4
	Theft under - Bicycles	1	3	6.4	19.2	0	2	6.4	12.8
	Theft under - Persons	1	1	6.4	6.4	0	1	6.4	6.4
	Theft under - Trailers	0	1	6.4	6.4	0	0		0.0
	Theft under - Other Theft	2	6	6.4	38.4	1	4	6.4	25.6
	Theft under - Boat (Vessel)	1	1	6.4	6.4	0	0		0.0
	Theft FROM Motor Vehicle Under \$5,000	2	5	6.4	32.0	1	1	6.4	6.4
	Theft Under \$5,000 [SHOPLIFTING]	1	2	6.4	12.8	1	2	6.4	12.8
	Possession of Stolen Goods over \$5,000	0	0		0.0	1	1	6.4	6.4
	Fraud - Steal/Forge/Poss./Use Credit Card	0	0		0.0	0	1	6.4	6.4
	Fraud - False Pretence < = \$5,000	0	0		0.0	1	3	6.4	19.2
	Fraud - Fraud through mails	0	0		0.0	0	1	6.4	6.4
	Fraud -Money/property/ security <= \$5,000	0	3	6.4	19.2	0	2	6.4	12.8
	Fraud - Other	0	4	6.4	25.6	0	3	6.4	19.2
	Identity Fraud	0	1	6.4	6.4	0	0		0.0
	Mischief - master code	3	13	6.4	83.2	1	19	6.4	121.6
	Property Damage	0	1	6.4	6.4	0	2	6.4	12.8
	Total	11	54	6.4	345.6	10	48	6.4	307.2



Calls For Service (CFS) Billing Summary Report

**St. Marys
May - 2017**

Billing Categories <i>(Billing categories below do not match traditional crime groupings)</i>		2017				2016			
		May	Year to Date	Time Standard	Year To Date Weighted Hours	May	Year to Date	Time Standard	Year To Date Weighted Hours
Other Criminal Code Violations (Excluding traffic)	Bail Violations - Fail To Comply	0	2	7.4	14.8	0	3	7.4	22.2
	Bail Violations - Others	0	1	7.4	7.4	0	0		0.0
	Counterfeit Money - Others	0	7	7.4	51.8	0	0		0.0
	Indecent acts -Other	0	0		0.0	0	1	7.4	7.4
	Public Morals	0	1	7.4	7.4	0	0		0.0
	Trespass at Night	0	1	7.4	7.4	0	0		0.0
	Breach of Probation	4	8	7.4	59.2	0	1	7.4	7.4
	Animals - Cruelty	0	0		0.0	0	1	7.4	7.4
	Total	4	20	7.4	148.0	0	6	7.4	44.4
Drug Possession	Possession Other Controlled Drugs and Substance Act	0	1	6.2	6.2	0	0		0.0
	Possession Cannabis	0	1	6.2	6.2	0	0		0.0
	Drug related occurrence	1	2	6.2	12.4	0	3	6.2	18.6
	Total	1	4	6.2	24.8	0	3	6.2	18.6
Statutes & Acts	Landlord/Tenant	1	4	3.1	12.4	1	4	3.1	12.4
	Mental Health Act	3	14	3.1	43.4	1	18	3.1	55.8
	Mental Health Act - No contact with Police	0	0		0.0	0	4	3.1	12.4
	Mental Health Act - Attempt Suicide	0	3	3.1	9.3	1	2	3.1	6.2
	Mental Health Act û Threat of Suicide	1	7	3.1	21.7	2	3	3.1	9.3
	Mental Health Act - Voluntary Transport	1	2	3.1	6.2	1	5	3.1	15.5
	Custody Dispute	0	1	3.1	3.1	0	1	3.1	3.1
	Trespass To Property Act	2	7	3.1	21.7	2	8	3.1	24.8
	Family Law Act -Custody/ Access order	0	0		0.0	1	1	3.1	3.1
	Total	8	38	3.1	117.8	9	46	3.1	142.6
Operational	Animal - Left in Vehicle	0	0		0.0	1	1	3.5	3.5
	Animal Bite	0	0		0.0	0	1	3.5	3.5
	Animal Stray	0	1	3.5	3.5	1	3	3.5	10.5
	Animal Injured	0	3	3.5	10.5	0	0		0.0
	Animal - Other	3	9	3.5	31.5	2	4	3.5	14.0
	Alarm -Others	1	1	3.5	3.5	0	0		0.0
	Domestic Disturbance	6	16	3.5	56.0	2	17	3.5	59.5
	Suspicious Person	7	33	3.5	115.5	1	18	3.5	63.0
	Phone -Nuisance - No Charges Laid	0	3	3.5	10.5	1	5	3.5	17.5
	Phone -Threatening - No Charges Laid	0	0		0.0	0	2	3.5	7.0



Calls For Service (CFS) Billing Summary Report

**St. Marys
May - 2017**

Billing Categories <i>(Billing categories below do not match traditional crime groupings)</i>		2017				2016			
		May	Year to Date	Time Standard	Year To Date Weighted Hours	May	Year to Date	Time Standard	Year To Date Weighted Hours
Operational	Phone -Other - No Charges Laid	0	1	3.5	3.5	0	1	3.5	3.5
	Insecure Condition - Building	0	2	3.5	7.0	0	1	3.5	3.5
	Insecure Condition - Others	0	0		0.0	1	1	3.5	3.5
	Missing Person 12 & older	0	1	3.5	3.5	2	2	3.5	7.0
	Missing Person Located Under 12	0	1	3.5	3.5	0	1	3.5	3.5
	Missing Person Located 12 & older	0	1	3.5	3.5	2	3	3.5	10.5
	Noise Complaint - Vehicle	0	1	3.5	3.5	0	1	3.5	3.5
	Noise Complaint - Residence	2	14	3.5	49.0	0	9	3.5	31.5
	Noise Complaint - Business	1	3	3.5	10.5	0	0		0.0
	Noise Complaint - Animal	0	0		0.0	0	2	3.5	7.0
	Noise Complaint - Others	1	2	3.5	7.0	0	0		0.0
	Found Property -Master code	1	1	3.5	3.5	0	0		0.0
	Found-Personal Accessories	2	4	3.5	14.0	2	3	3.5	10.5
	Found-Household Property	0	3	3.5	10.5	0	1	3.5	3.5
	Found-Sporting Goods, Hobby Equip.	1	1	3.5	3.5	0	0		0.0
	Found-Bicycles	0	2	3.5	7.0	0	1	3.5	3.5
	Found-Others	1	2	3.5	7.0	1	2	3.5	7.0
	Lost License Plate	0	0		0.0	0	1	3.5	3.5
	Lost - Vehicle Accessories	0	0		0.0	1	1	3.5	3.5
	Lost-Personal Accessories	1	2	3.5	7.0	1	4	3.5	14.0
	Lost-Others	0	0		0.0	0	1	3.5	3.5
	Sudden Death - Natural Causes	0	3	3.5	10.5	1	2	3.5	7.0
	Suspicious Vehicle	2	17	3.5	59.5	0	5	3.5	17.5
	Trouble with Youth	2	17	3.5	59.5	2	12	3.5	42.0
	Medical Assistance -Other	0	1	3.5	3.5	0	0		0.0
	Vehicle Recovered - Automobile	0	1	3.5	3.5	0	0		0.0
	Vehicle Recovered - Trucks	1	1	3.5	3.5	1	1	3.5	3.5
	Vehicle Recovered - All Terrain Veh	0	0		0.0	1	1	3.5	3.5
	Unwanted Persons	1	5	3.5	17.5	1	6	3.5	21.0
	Neighbour Dispute	1	13	3.5	45.5	2	5	3.5	17.5
	Noise By-Law	0	1	3.5	3.5	0	0		0.0
	Other Municipal By-Laws	1	7	3.5	24.5	1	6	3.5	21.0
	Traffic By-Law	0	5	3.5	17.5	0	2	3.5	7.0
	Assist Fire Department	0	1	3.5	3.5	0	0		0.0
	Assist Public	6	53	3.5	185.5	13	42	3.5	147.0



Calls For Service (CFS) Billing Summary Report

St. Marys May - 2017

Billing Categories (Billing categories below do not match traditional crime groupings)		2017				2016			
		May	Year to Date	Time Standard	Year To Date Weighted Hours	May	Year to Date	Time Standard	Year To Date Weighted Hours
Operational	Family Dispute	1	17	3.5	59.5	5	16	3.5	56.0
	Total	42	249	3.5	871.5	45	184	3.5	644.0
Operational2	False Alarm-Accidental Trip	1	7	1.1	7.7	1	12	1.1	13.2
	False Alarm-Malfunction	1	13	1.1	14.3	0	10	1.1	11.0
	False Holdup Alarm-Accidental Trip	1	3	1.1	3.3	0	0		0.0
	False Alarm -Others	0	5	1.1	5.5	1	9	1.1	9.9
	False Alarm -Cancelled	1	6	1.1	6.6	1	10	1.1	11.0
	Keep the Peace	2	4	1.1	4.4	1	9	1.1	9.9
	911 call / 911 hang up	10	27	1.1	29.7	3	35	1.1	38.5
	911 hang up - Pocket Dial	0	1	1.1	1.1	1	4	1.1	4.4
	911 call - Dropped Cell	1	2	1.1	2.2	0	4	1.1	4.4
	Total	17	68	1.1	74.8	8	93	1.1	102.3
Traffic	MVC - Prop. Dam. Non Reportable	1	8	3.3	26.4	0	9	3.3	29.7
	MVC - Prop. Dam. Reportable (MOTOR VEHICLE COLLISION)	1	5	3.3	16.5	2	6	3.3	19.8
	MVC - Prop. Dam. Failed to Remain (MOTOR VEHICLE COLLISION)	0	3	3.3	9.9	1	5	3.3	16.5
	Total	2	16	3.3	52.8	3	20	3.3	66.0
Total		86	458		1,768.5	77	416		1,561.9

Note to Detachment Commanders:

- The content of each report is to be shared with the municipality for which it was generated only and not be publicly shared with any other municipality or agency.
- All data is sourced from the Niche RMS application. Included are 'reported' occurrences (actuals and unfounded occurrences) for 'billable' occurrences ONLY. Data is refreshed on a weekly basis.
- The Traffic category includes motor vehicle collision (MVC) occurrences entered into Niche (UCR code 8521). MVCs are NOT sourced from the eCRS application for this report.
- Only the primary violation is counted within an occurrence.
- Time standards displayed are for the 2016 billing period.

Note to Municipalities:

- Data contained within this report is dynamic in nature and numbers will change over time as the Ontario Provincial Police continues to investigate and solve crime.
- This report is NOT to be used for crime trend analysis as not all occurrences are included.
- Data groupings within this report do not match traditional crime groupings seen in other public reports such as the OPP Police Services Board reports or Statistics Canada reporting.

FALSE ALARM REPORT
Town of St Marys
01 May - 31 May 2017

INCIDENT NUMBER	DATE	MUNICIPAL ADDRESS	COMMON NAME	CANCELLED PRIOR TO POLICE ARRIVAL	OTHER NOTES
MAY					
LP17134769	15-May-17	1221 Water St S	Landfill	Attended	FALSE
LP17135089	16-May-17	300 Thomas St	Westover Inn	Cancelled	FALSE
LP17143166	22-May-17	206 Carling St	Robson Scrap Metals	Attended	FALSE
LP17144201	22-May-17	204 Queen St E	Stirling Tattoos	Attended	Motion/FALSE
LP17150871	28-May-17	136 Queen St E	BMO	Attended	Vault/FALSE

**Ministry of Community Safety
and Correctional Services**

Office of the Deputy Minister

25 Grosvenor Street
11th Floor
Toronto ON M7A 1Y6
Tel: 416-326-5060
Fax: 416-327-0469

**Ministère de la Sécurité communautaire
et des Services correctionnels**

Bureau du sous-ministre

25, rue Grosvenor
11^e étage
Toronto ON M7A 1Y6
Tél. : 416-326-5060
Téléc. : 416-327-0469



Brent Kittmer
The Separated Town of St. Marys
P.O. Box 998
175 Queen Street E.
St. Marys, ON N4X 1B6

Dear Brent Kittmer:

On January 1, 2015, the Ministry of Community Safety and Correctional Services (MCSCS) implemented a new billing model to recover the cost of policing services provided by the Ontario Provincial Police (OPP). The new billing model was implemented to provide a fairer and more transparent way to calculate billings to municipal governments that receive policing services from the OPP.

The ministry and the OPP have been monitoring the implementation of the new model since it was introduced. As part of our ongoing engagement with the municipal sector, we have heard that there are concerns with the inclusion of some types of properties in the count (e.g., wind turbines) that the OPP uses to allocate base services costs among municipalities.

The OPP has been working closely with the Municipal Property Assessment Corporation (MPAC) on a comprehensive review of all property and structure codes used in the billing model. Based on this review, the OPP has identified several structures and property codes that could be removed to ensure that the properties used to allocate base services costs are appropriately linked to the required level of policing. Specifically, this includes removing properties:

- That do not require proactive policing because they have limited interaction with the public (e.g., wind turbines, communication towers, billboards); and,
- That are considered part of a larger infrastructure system (e.g., tunnels, bridges).

In total, the OPP identified 4,318 properties that could be excluded from the property count based on the above characteristics (see Appendix for a detailed list of property and structure codes). Excluding these property and structure codes from the 2018 Annual Billing Statements would improve the transparency and fairness of the billing process. However, this change will not impact the overall cost of OPP services province-wide, which is fixed to provide consistency for municipal governments year over year. Accordingly, any changes to the number of properties will shift the costs among the OPP serviced municipalities; these costs will not be removed from the billing model.

If implemented, these changes are expected to have a minimal impact on the overall cost for the vast majority of municipalities - for example, roughly 70% of municipalities would experience less than a \$1,500 increase or decrease in their overall cost. Based on the 2017 billing data, the changes being proposed, if implemented, would result in an estimated adjustment of \$1317 in your municipality's 2018 OPP Billing Statement.

The ministry has had discussions with the Association of Municipalities of Ontario (AMO) on the possibility of amending the property count methodology used to calculate OPP billing costs. AMO recommended that the ministry consult more broadly with municipalities policed by the OPP to seek input on whether to proceed with changes to the property count methodology as it will have different impacts for each municipality.


We know that the affordability of the billing model is important for municipal governments. This is why we want to work closely with you and seek your input on how to move forward with this proposal. We are proposing a two-phased approach to engage municipalities:

- Phase One: Using this link <http://fluidsurveys.com/surveys/ontario-mcscs/opp-billing-model-survey/?code=w6cvdsrrpg>, municipalities are encouraged to fill out a survey that seeks feedback on whether to exclude the properties identified above. The survey will be open until June 30, 2017. Results of the survey will be communicated to municipalities once completed.
- Phase Two: The ministry will work with AMO and member associations, to establish a Technical Table with municipal representatives, reflective of the diversity of OPP policed municipalities (e.g., contract, non-contract, rural, urban, small, medium), as well as representatives from MPAC. The Technical Table will review the proposal and results of the survey and provide advice to the ministry on how to move forward.

Should discussions result in changes to the way that municipal policing costs are calculated, the ministry and the OPP will communicate the changes to impacted municipalities well in advance of the municipal budgeting cycle for 2018 to ensure municipalities have adequate time to plan for any changes.

We are committed to continuing to work closely with the municipal sector to ensure policing costs remain fair and transparent. If you have any questions or concerns, please contact Timothy Fuchs, Team Lead, Strategic Policy, Research and Innovation Division, MCSCS at Timothy.Fuchs@ontario.ca

Sincerely,

A handwritten signature in black ink, appearing to read 'M. Torigian', with a stylized flourish at the end.


Matthew Torigian
Deputy Minister of Community Safety and Correctional Services

CC: MUNICIPAL CLERK: BRENT KITTMER

Property and Structure Codes

Property Codes	Count in 2017 Statements
100 - Vacant residential land not on water	304
102 - Conservation Authority Land	13
103 - Municipal park (excludes Provincial parks, Federal parks, campgrounds)	15
105 - Vacant commercial land	1289
106 - Vacant industrial land	410
107 - Provincial park	223
108 - Federal park	14
110 - Vacant residential/recreational land on water	60
111 - Island under single ownership	6
112 - Multi-residential vacant lot	2
115 - Land in transition - value based on alternate use	4
120 - Water lot (entirely under water)	105
125 - Residential development land	3
127 - Townhouse block - freehold units	1
130 - Non-buildable land (walkways, buffer/berm, storm water management pond, etc.)	11
150 - Mining lands - Freehold Patent	53
151 - Mining lands - Leasehold Patent	9
155 - Land associated with power dam	1
sub-total- 100 Series	2,523
236 - Farm with oil/gas well(s)	1
sub-total- 200 Series	1
487- Billboard	9
495- Communication Towers	317
sub-total- 400 Series	326
504- Oil/gas wells	73
567- Wind Turbine	20
568 - Solar PV Electricity Generating Facility	59
sub-total- 500 Series	152
743- International bridge/tunnel	8
sub-total- 700 Series	8
Total Property Codes	3,010

Structure Codes	Count in 2017 Statements
567- Wind Turbine	704
490- Tower	514
492- Billboard	43
501- Pipelines, Compressor Station	2
502- Bridge	0
556- Tunnel	2
568- Solar Thermal (Solar Panels)	43
Total Structures	1,308



**FORUM
RESEARCH INC.**

May 12th, 2017

St Marys Police Office
175 Queen St E
St. Marys, ON
N4X 1C5

Dear Sir/Madam:

RE: NATIONAL 2017 DISTRACTED DRIVING SURVEY

Forum Research Inc. has been commissioned by Canadian Council of Motor Transport Administrators (CCMTA) to conduct the National 2017 Distracted Driving Survey.

From Thursday June 1st to Sunday June 25th, 2017, Forum Research staff will be conducting observations of both electronic communication device (ie. cell phone and smart phone) and seatbelt usage by vehicle operators in your area. Our observers will be stationed at controlled intersections for a period of 60 minutes between 6:30am and 9:00pm. Please note all staff in field will be wearing safety vests.

Should you wish further information about this survey, feel free to contact me at Forum Research head office (toll-free) at 1.877.603.6786 ext. 9140. If you call after hours, please leave a message. You can also contact Christine LeGrand at CCMTA at (613) 736-1003 Ext 255 about the survey.

Sincerely,

Rizwana Mahida
Director, Operations
E-mail: rmahida@forumresearch.com